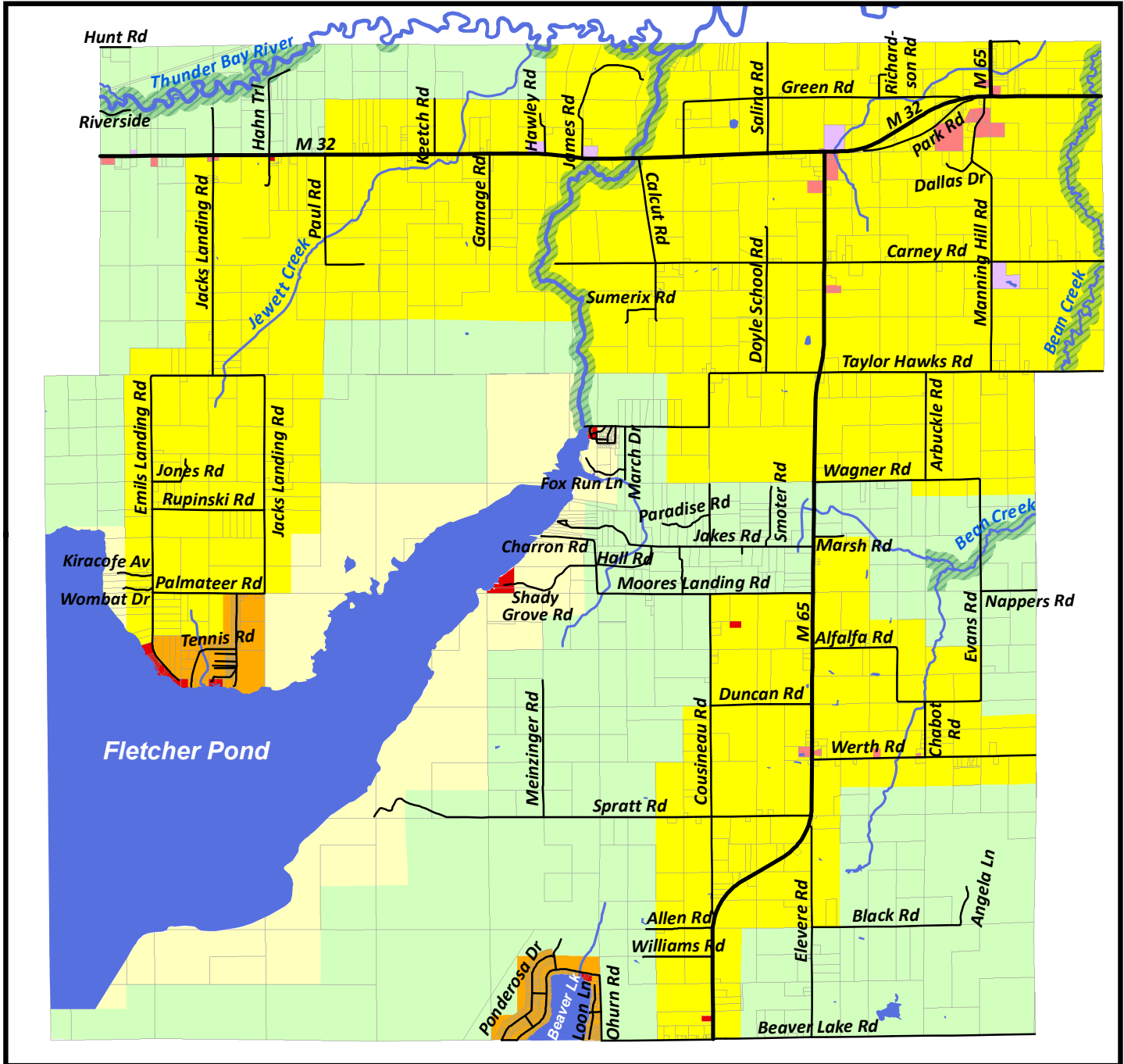











GREEN TOWNSHIP ZONING MAP



ZONING DISTRICTS

- | | |
|--|--|
|  R-1: One-Family Residential |  B-1: Neighborhood Business |
|  R-2: Agricultural |  B-2: General Business |
|  RR: Recreational Residential |  I: Industrial |
|  Farm & Forest |  CR: Conservation & Resources Overlay |



MAP UPDATED NOVEMBER 4, 2008
 ADOPTED: March 16, 2009
 EFFECTIVE: April 2, 2009

GREEN TOWNSHIP

ALPENA COUNTY, MICHIGAN
 Green Township Hall
 14621 M-32
 Lachine, MI 49753
 989-379-2398



Map created by the Northeast
 Michigan Council
 of Governments
 GIS Department
 D. Cline

